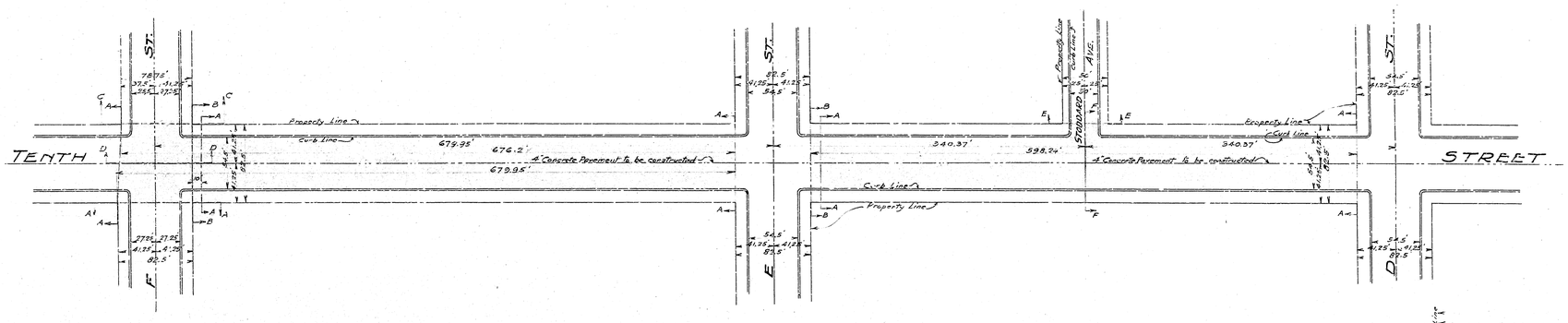

PLAN No 636
FOR THE IMPROVEMENT OF
TENTH STREET
BETWEEN
D AND F STREETS
IN THE CITY OF
SAN BERNARDINO, CALIF.

March 6, 1924.

C. E. Johnson
City Engineer.

Scale:— 1" = 60'

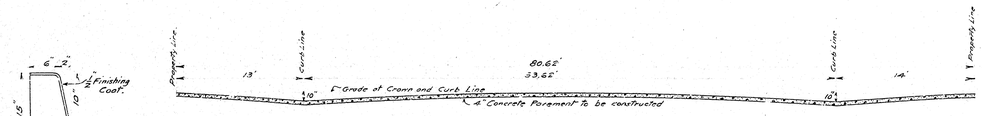

Section D-D of Concrete Pavement



Section F-F of Concrete Pavement.

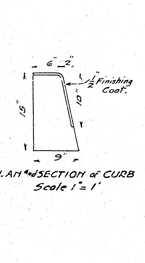

PLAN and SECTION of CURB
Scale 1" = 1'



Section of Concrete Pavement

Section BB of Concrete Pavement

LEGEND

'or in means inch or inches.
'or ft. means foot or feet.
No. means number.
Elev. means elevation.
Ave. means avenue.
St. means street.
Concrete Pavement to be constructed shown thus.
Concrete Pavement in section shown thus.

All elevations in red ink are in feet and above a plane which is 1045.28 feet below the city bench mark as established by Ordinance No 383 of the City of San Bernardino, California.

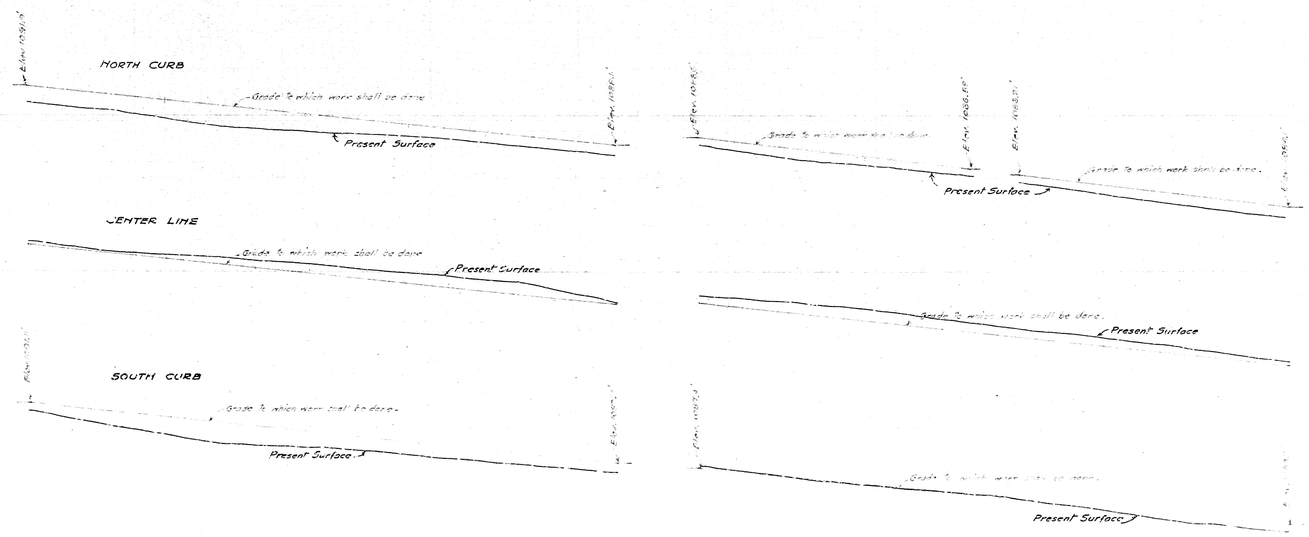

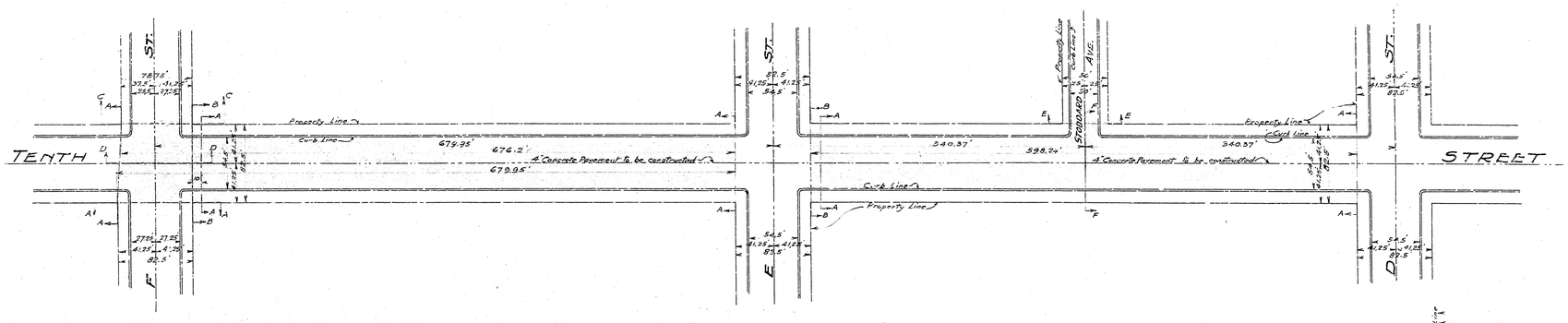

PLAN No 636
FOR THE IMPROVEMENT OF
TENTH STREET
BETWEEN
D AND F STREETS
IN THE CITY OF
SAN BERNARDINO, CALIF.

March 6, 1924.

C. E. Johnson
City Engineer.

Scale:— 1" = 60'

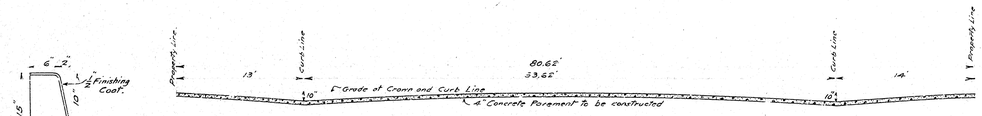

Section D-D of Concrete Pavement



Section F-F of Concrete Pavement.

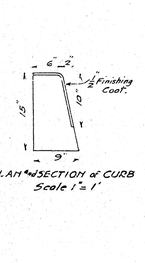

PLAN and SECTION of CURB
Scale 1" = 1'



Section of Concrete Pavement

Section BB of Concrete Pavement

LEGEND

'or in means inch or inches.
'or ft. means foot or feet.
No. means number.
Elev. means elevation.
Ave. means avenue.
St. means street.
Concrete Pavement to be constructed shown thus.
Concrete Pavement in section shown thus.
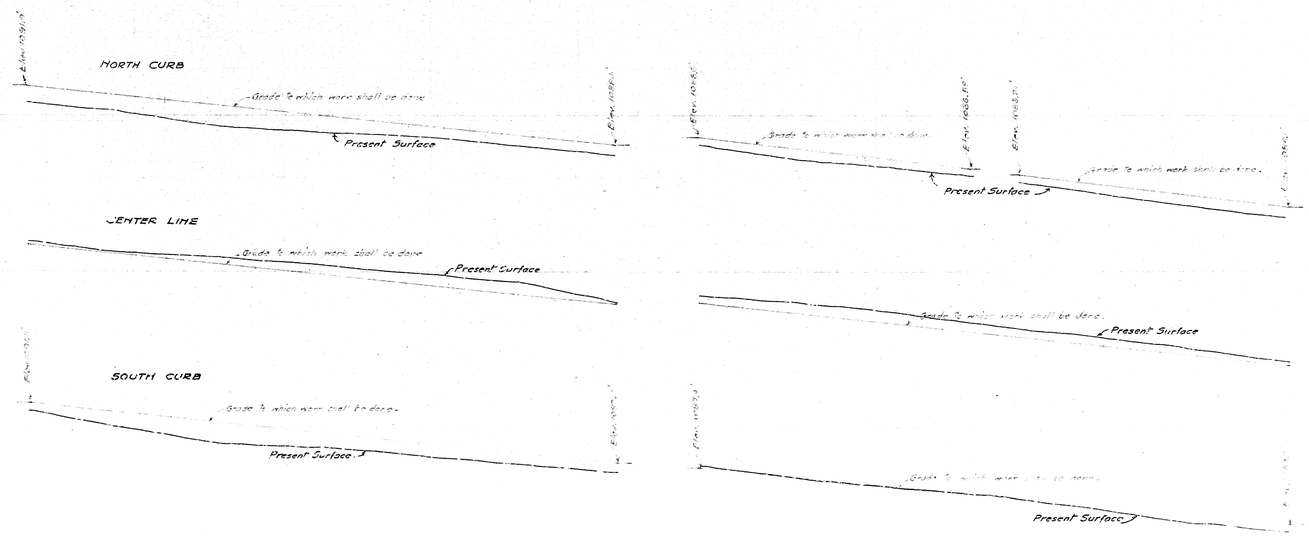
All elevations in red ink are in feet and above a plane which is 1045.28 feet below the city bench mark as established by Ordinance No 383 of the City of San Bernardino, California.